

## Local government GIS for the web

Select Minnesota

Local

State:

All

Select Benton County

County/city/area:

Benton County, MN

Navigate to...

Property Search

Search public real estate records for assessment, tax, sales, ownership and other property information

View Map



Interactive map to view property locations and layers of other community information

★ Save as favorite

★ Save as default

Click "Property Search"

## Name Search

**Select 'Search' Tab** This Name Search information is password protected. [Click here for information on obtaining a user account.](#)

## Address Search

Address

(Enter address or range of address (ex: 1200-1299 Main))

**Enter your address to search for your parcel**

## Parcel ID Search

Parcel ID

 **OR search by parcel ID #  
(Enter numbers only)**

## Sec/Twp/Rng Search

Sec/Twp/Rng

## Plat/Block/Lot Search

Plat Name

Block


Lot


**Example:  
R13.00000.00  
enter as:  
13.00000.00**

## Announcements:

 Search across multiple counties with Guidepost!

**Owner**

 This Owner information is password protected.

 [Click here for information on obtaining a user account.](#)

**Summary**


|                         |   |
|-------------------------|---|
| <b>Parcel ID</b>        | 130028600   |
| <b>Property Address</b> | 231 3RD AVE<br>FOLEY  |
| <b>Sec/Twp/Rng</b>      | 26-037-029  |
| <b>Brief</b>            | Sect-26 Twp-037 Range-029 FOLEY'S 1ST ADDITION TO TOWN Lot-004 Block-011 & LOTS 5 |
| <b>Tax Description</b>  | & 6<br><i>(Note: Not to be used on legal documents)</i>                           |
| <b>Deeded Acres</b>     | 0.00  |
| <b>Class</b>            | 201 - (HSTD) RESIDENTIAL  |
| <b>District</b>         | (1301) FOLEY  |
| <b>School District</b>  | 0051  |
| <b>Creation Date</b>    | 08/05/1989  |

**Click 'Pay Online'**

**Tax Payments**

|                         |          |                            |
|-------------------------|----------|----------------------------|
| <b>2015</b>             |          |                            |
| <b>Full Amount</b>      | 1,102.00 | <a href="#">Pay Online</a> |
| <b>Half Installment</b> | 551.00   | <a href="#">Pay Online</a> |

**Land**

 This Land information is password protected.